

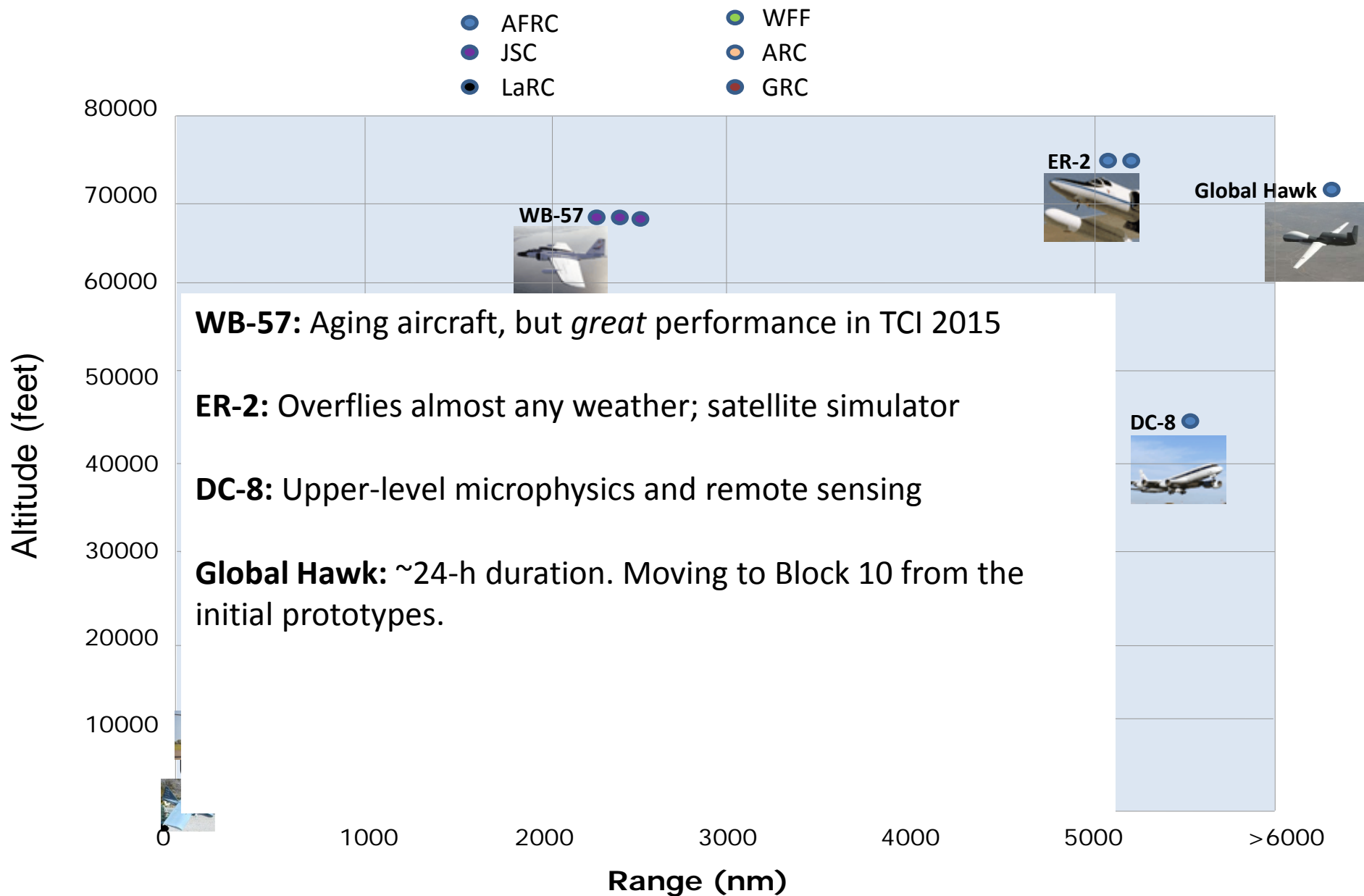
NASA Airborne Platforms and Instrumentation Relevant to Tropical Cyclones

Dan Cecil

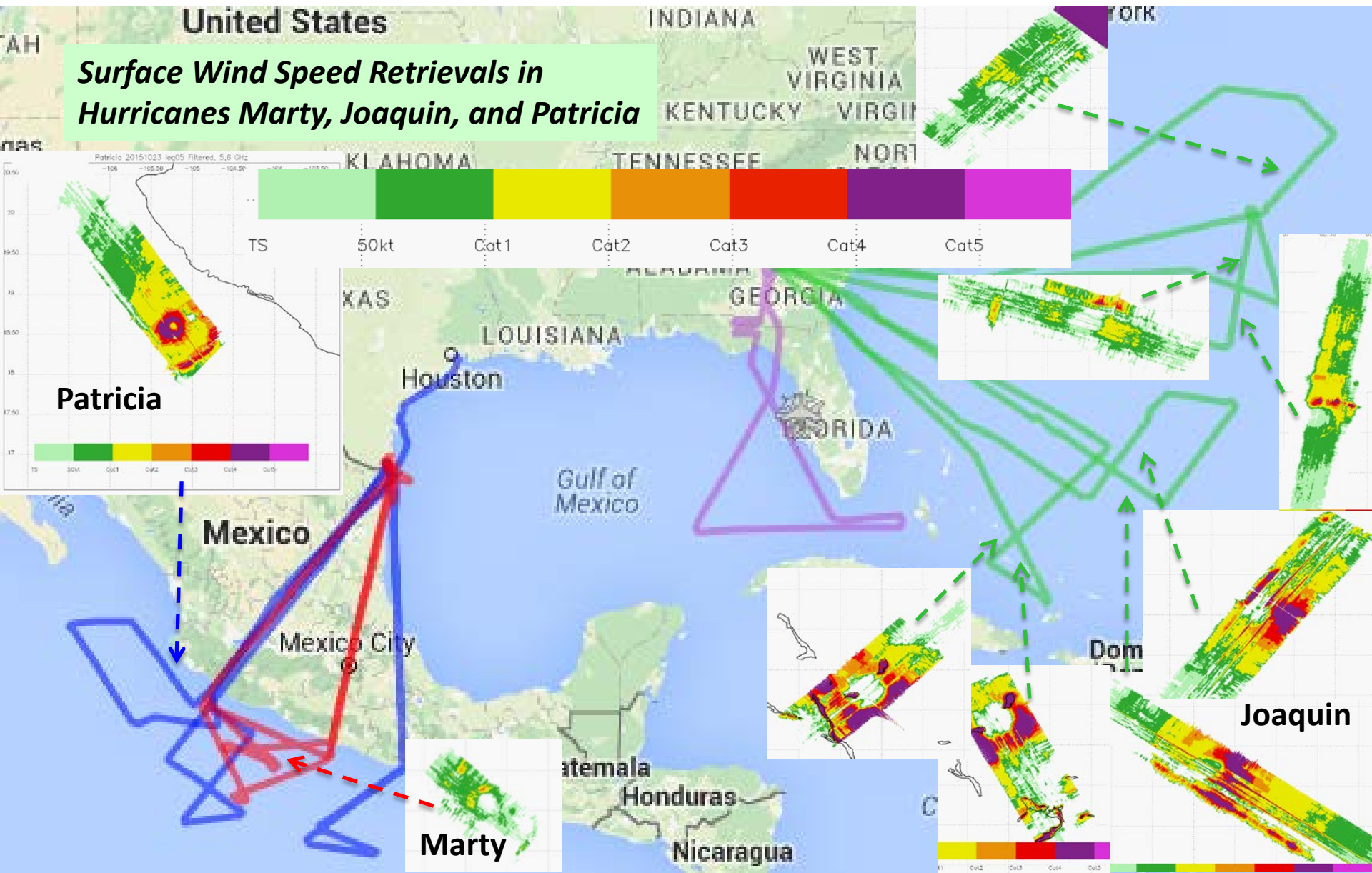
NASA Marshall Space Flight Center

Daniel.J.Cecil@nasa.gov

NASA Earth Science Research Capable Aircraft (2016)



Hurricane Imaging Radiometer (HIRAD) 2015 Science Flights (ONR TCI project on WB-57)

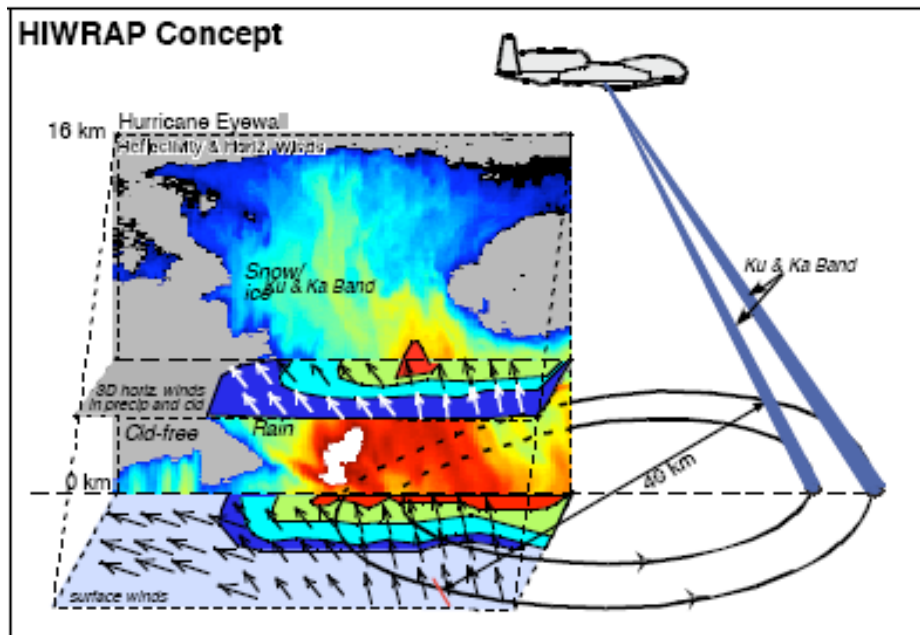


High-Altitude Imaging Wind and Rain Airborne Profiler (HIWRAP)

MEASUREMENTS:

Map the 3-dimensional winds and precipitation within hurricanes and other severe weather events.

Map ocean surface winds in clear to light rain regions using scatterometry.



NASA Global Hawk:
19 km altitude, 24 hours

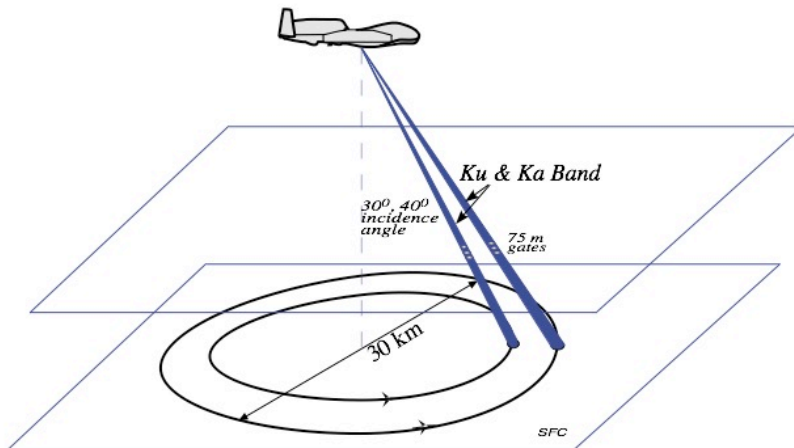
HIWRAP Characteristics:

- *Conically scanning.*
- *Simultaneous Ku/Ka-band & two beams @30 and 40 deg*
- *Winds using precipitation & clouds as tracers.*
- *Ocean vector wind scatterometry similar to QuikScat.*

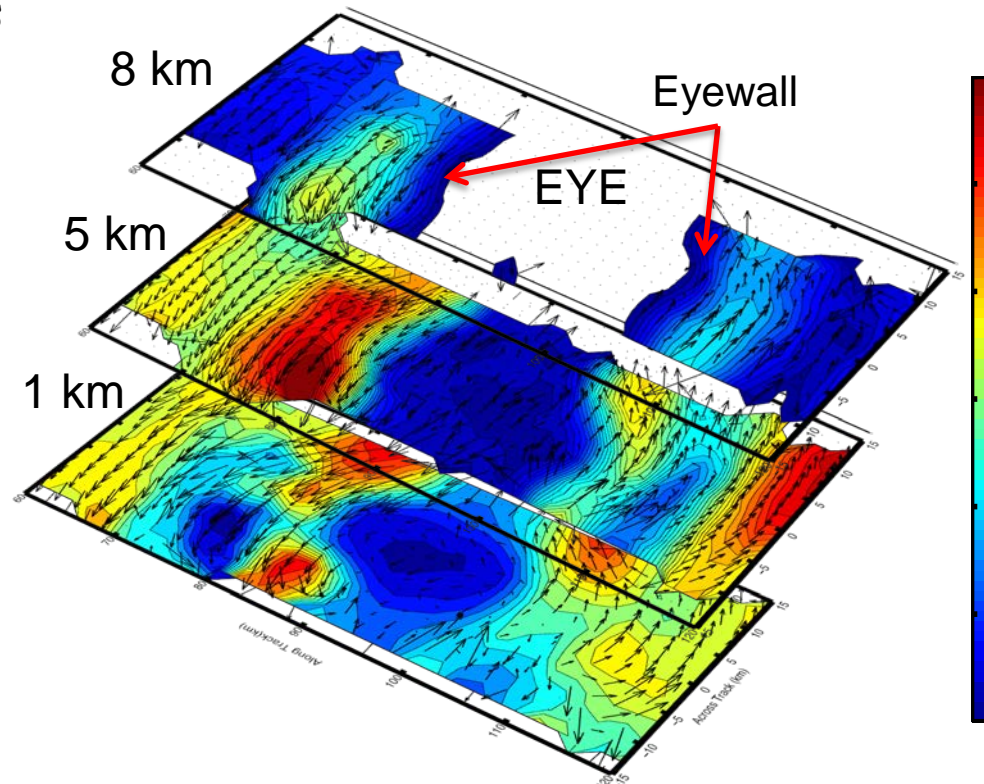
HIWRAP Views Hurricane Karl During GRIP

- HIWRAP made 20 crossings of Hurricane Karl on September 17, 2010 during GRIP over 14 hours.
- Doppler line of sight wind measurements are continually profiled during the conical scans.
- Horizontal winds are calculated from Doppler winds from multi look angles as the Global Hawk passes across the storm.

HIWRAP Measurement Geometry



Horizontal winds (m/s) and reflectivity (dBZ) derived from one pass across Hurricane Karl's eye/eyewall region

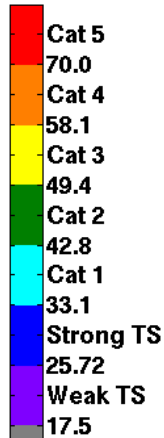
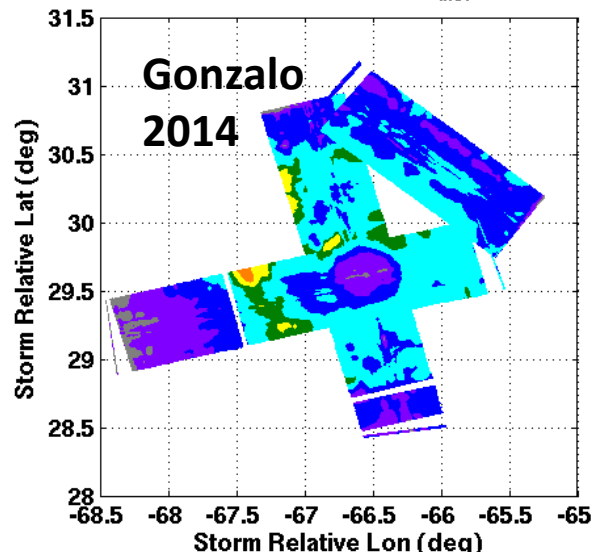


Grid is at 1.5 km x 1.5 km x 0.150 km intervals

HIRAD Wind Retrievals

Hurricane Imaging Radiometer

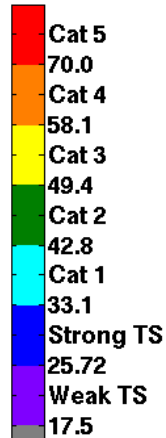
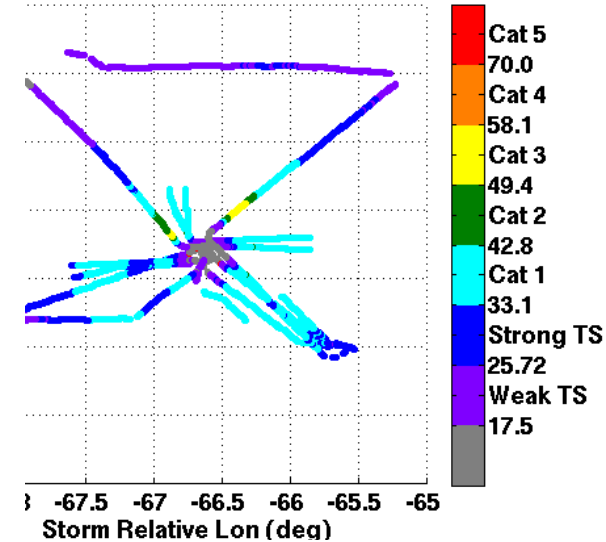
HIRAD WS(m/s), (Roll $\leq \pm 1^\circ$, $R_{\text{dist}} \leq 200\text{km}$)



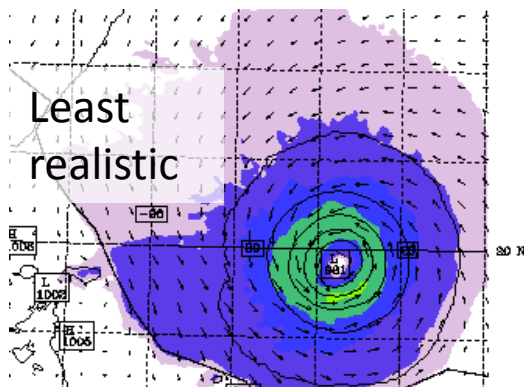
Wide swath from NASA MSFC's HIRAD (left panels) quickly maps the wind structure of the hurricane.

Narrow sampling from operational instruments (right panels) requires several passes by the aircraft.

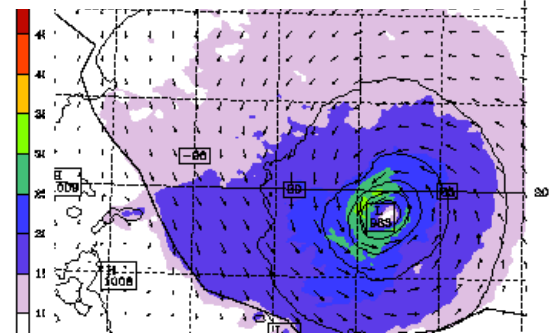
SFMR Wind Speed (m/s), ($R_{\text{dist}} \leq 200\text{km}$)




HIWRAP VAD wind assimilated
Karl 2010



HIRAD surface wind plus HIWRAP VAD wind assimilated



HIRAD surface wind, dropsonde wind, and HIWRAP VAD wind assimilated



Assimilation graphics courtesy Jason Sippel

ER-2 over Hurricane Emily (2005)

